
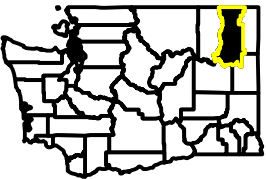


# Colville Washington



© 2009  
Map Metrics  
www.mapmet.com



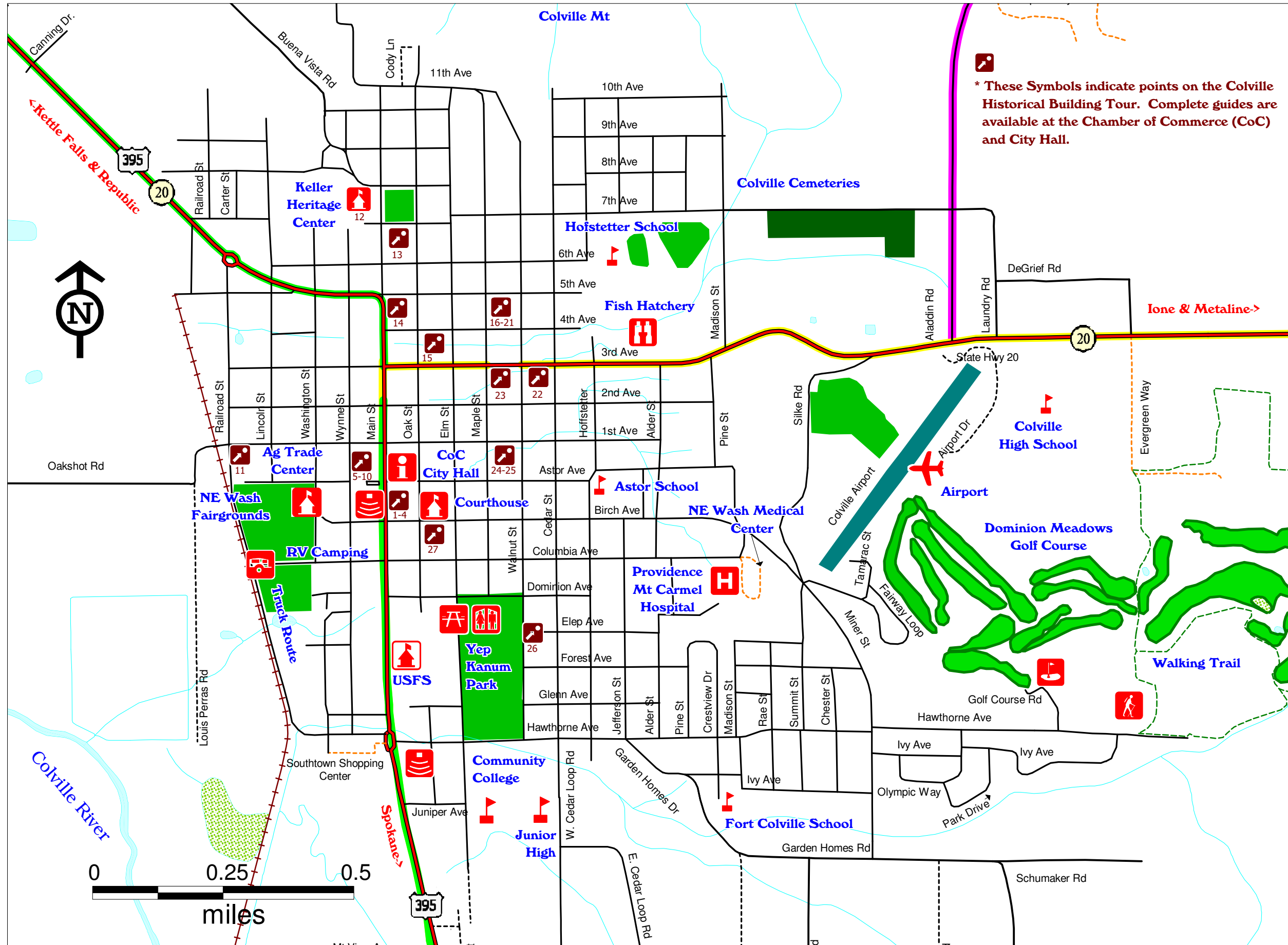
This map has been created under the direction of the Colville Chamber of Commerce with funding from the US Forest Service.

### Legend

- USFS
- Museum
- Restrooms
- RV Camping
- Information
- School
- WiFi
- History Tour
- Hospital
- Day Use
- Airport
- Golf Course

- 11 Paved State / US
- 12 Paved County
- 13 Paved USFS
- 14 Paved Private
- 15 Paved Unknown
- 17 Paved City
- 22 Gravel County
- 23 Gravel USFS
- 24 Gravel Private
- 25 Gravel Unknown
- 27 Gravel City
- 34 Railroad
- 43 Walking Trail

Lodging and Dining maps as well as event calendars are available from the Colville Chamber of Commerce 121 E. Astor 509-684-5973 and from the Colville web site: colville.com



\* These Symbols indicate points on the Colville Historical Building Tour. Complete guides are available at the Chamber of Commerce (CoC) and City Hall.

### Auto Tours

- Ghost Towns and Old Mines
- The Kalispell Trail/ Selkirk Loop
- River Routes and Back Roads

\* See uppercolumbia.net for detailed tours

### Resources

www.uppercolumbia.net

**US Forest Service**  
765 S Main St  
Colville 99114  
509-684-7000  
www.fs.fed.us/r6/Colville

**National Park Service**  
1250 Boise  
Kettle Falls 99141  
509-738-6366  
www.nps.gov/laro/

**Washington State DNR**  
225 S. Silke Rd  
Colville 99114  
509-684-7474  
www.dnr.wa.gov

**Colville Chamber of Commerce**  
121 E. Astor  
Colville 99114  
509-684-5973  
www.colville.com

**Chewelah Chamber of Commerce**  
214 E. Main St  
Chewelah 99109  
509-935-8595  
www.chewelah.org

**Kettle Falls Visitor Center**  
425 W. 3rd Ave  
Kettle Falls 99141  
509-738-2300  
www.kettlefalls.com

**Republic Regional Visitors & Convention Bureau**  
379 S. Clark Ave  
Republic 99166  
509-775-3387  
www.republicwa.com

**Northport Chamber of Commerce**  
www.northportwa.us

